





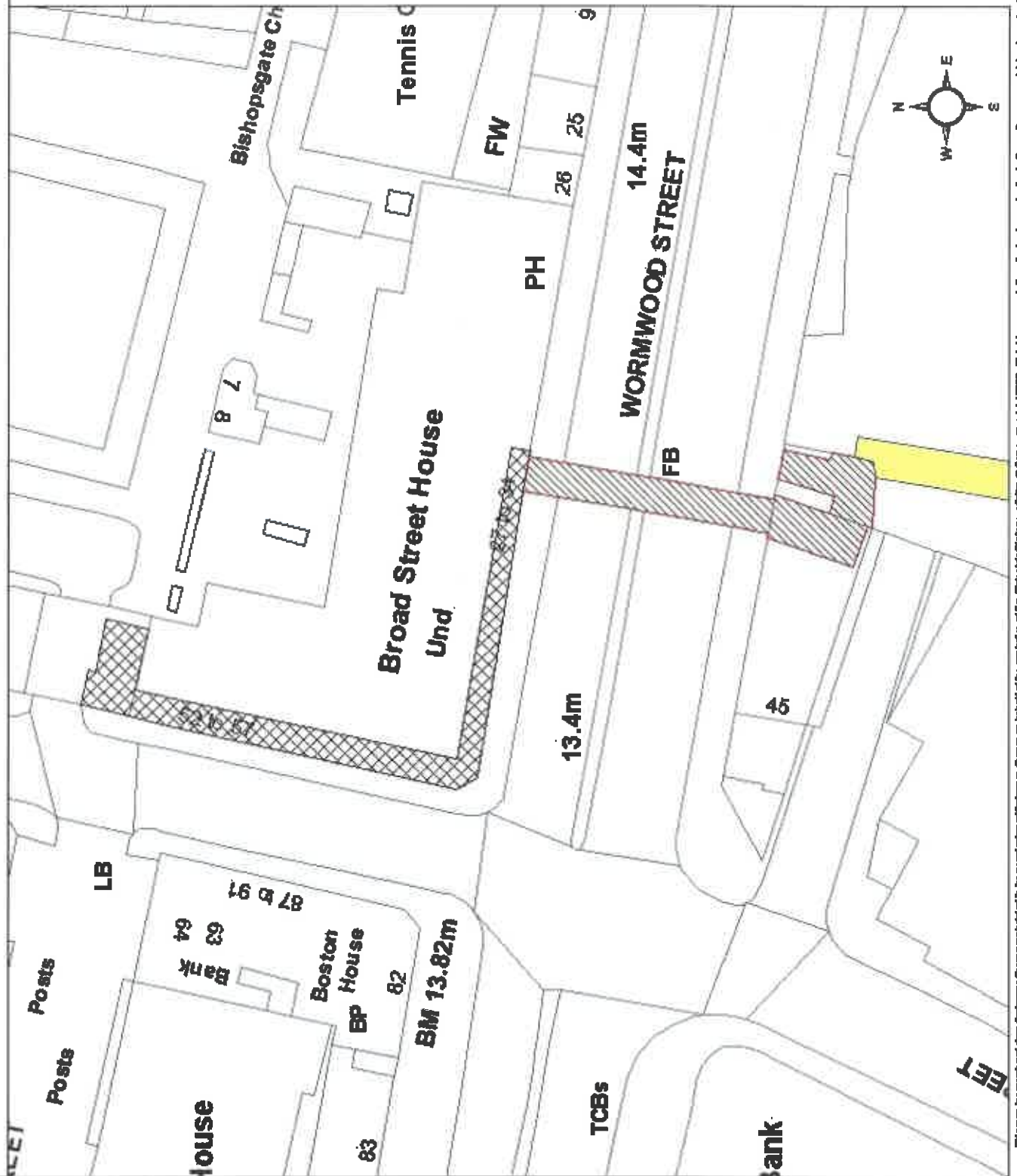
City Walkway Variation Plan

 Area of existing City walkway to be discontinued from declaration of City walkway 30 October 1986 PLAN No. A1 W2-86-081
 Area of existing City walkway to remain from declaration of City walkway 30 October 1986
 Other City walkway currently remaining

ADDRESS: 55 Old Broad Street
 DRAWING NUMBER: C'WVP-01-08
 DATE: 29/02/08


CITY OF LONDON

0 3 6 12 18 Meters



This map is reproduced from Ordnance Survey material with the permission of Ordnance Survey on behalf of the Controller of the Copyright of the Ordnance Survey. All rights reserved. Material reproduced hereunder is copyright Ordnance Survey. Ordnance Survey is a registered trademark of Ordnance Survey.